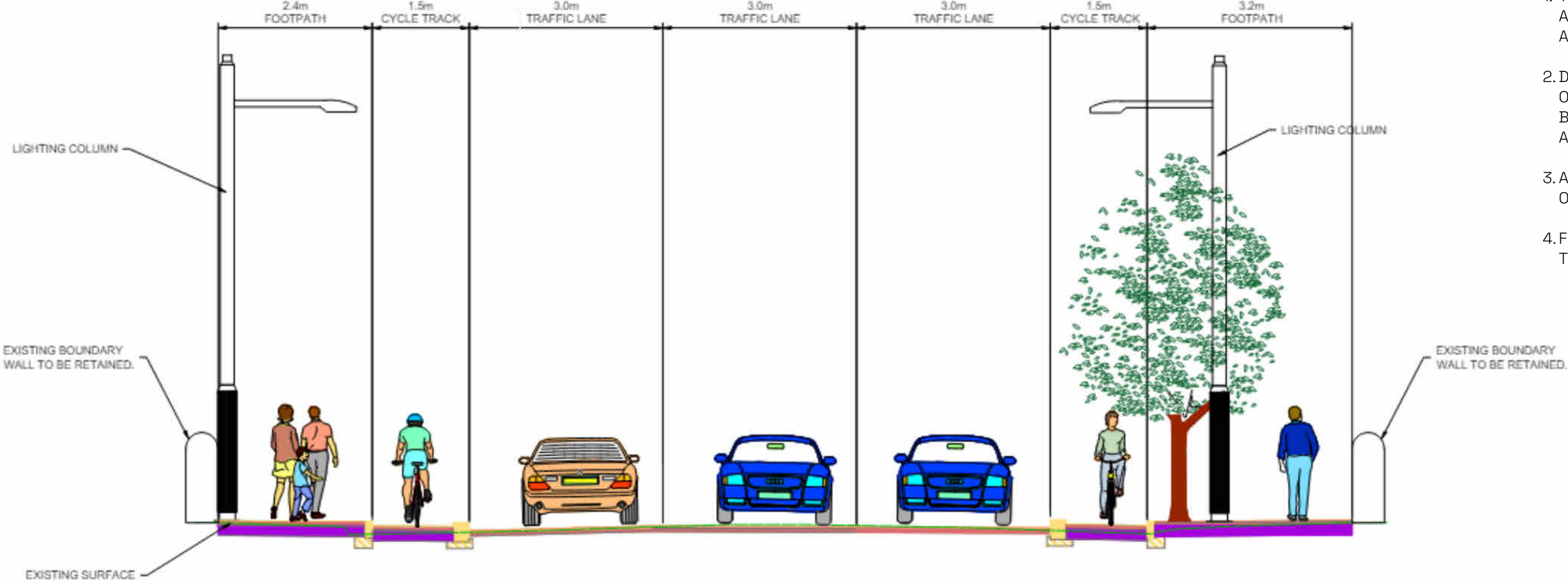
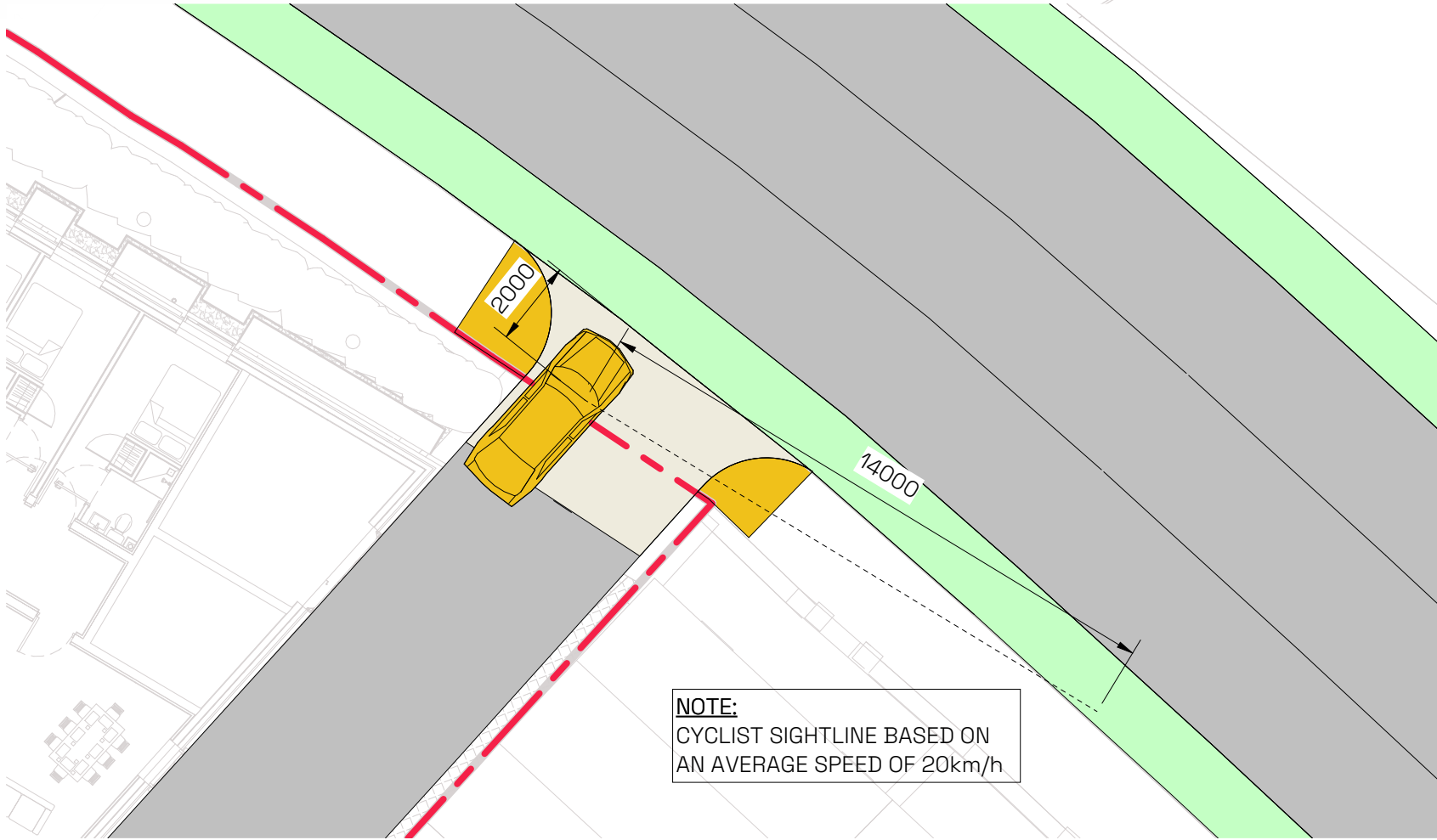


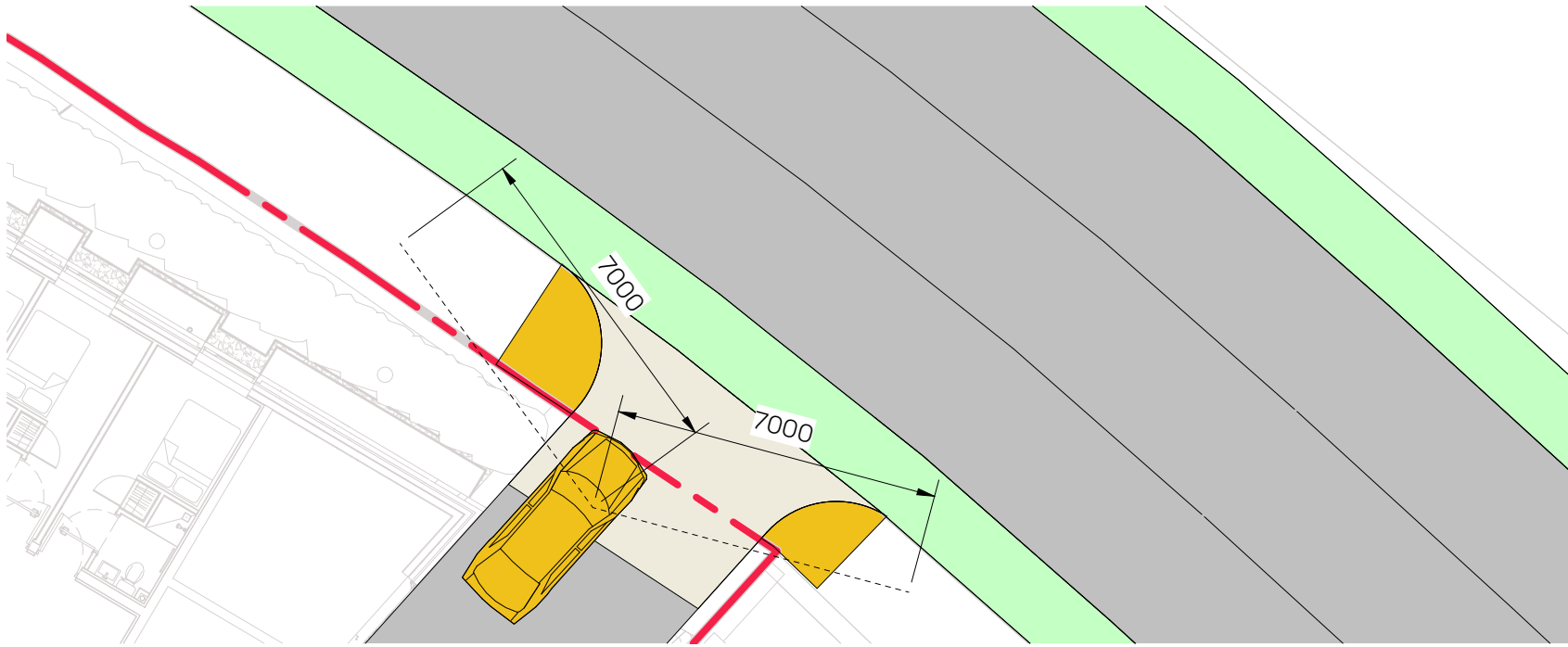
SIGHTLINES  
1:150



BUS CONNECTS SECTION




CYCLIST SIGHTLINE  
1:150



PEDESTRIAN SIGHTLINES  
1:150

- Notes:
1. THIS DRAWING IS TO BE READ IN CONJUNCTION WITH ALL RELEVANT ARCHITECTS AND ENGINEERS DRAWINGS AND SPECIFICATIONS.
  2. DO NOT SCALE THIS DRAWING. ANY AMBIGUITIES, OMISSIONS AND ERRORS ON DRAWINGS SHALL BE BROUGHT TO THE ENGINEERS ATTENTION IMMEDIATELY. ALL DIMENSIONS MUST BE CHECKED / VERIFIED ON SITE.
  3. ALL DIMENSIONS ARE IN MILLIMETRES UNLESS NOTED OTHERWISE.
  4. FOR GENERAL NOTES REFER TO DRAWINGS DR-S-00001 TO DR-S-00003

PO2	ISSUED FOR PLANNING	AC	03.09.24
PO1	REVISED AS PER RSA COMMENTS	AC	13.08.24
PO0	ISSUED FOR PLANNING	AC	14.05.24
REV	DESCRIPTION	BY	DATE
STATUS: INFORMATION			



PROJECT:	MERRION COMPOUND
TITLE:	SIGHTLINES

SCALE AT A1:	DATE:	DRAWN:	CHECKED:
As indicated	MAY 24	AC	DH
DRAWING NO:	24042-X-L00-DR-TNT-TP-4001	REVISION:	P02